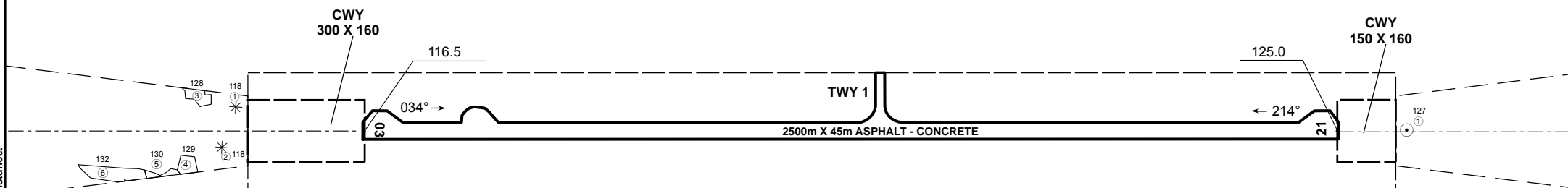
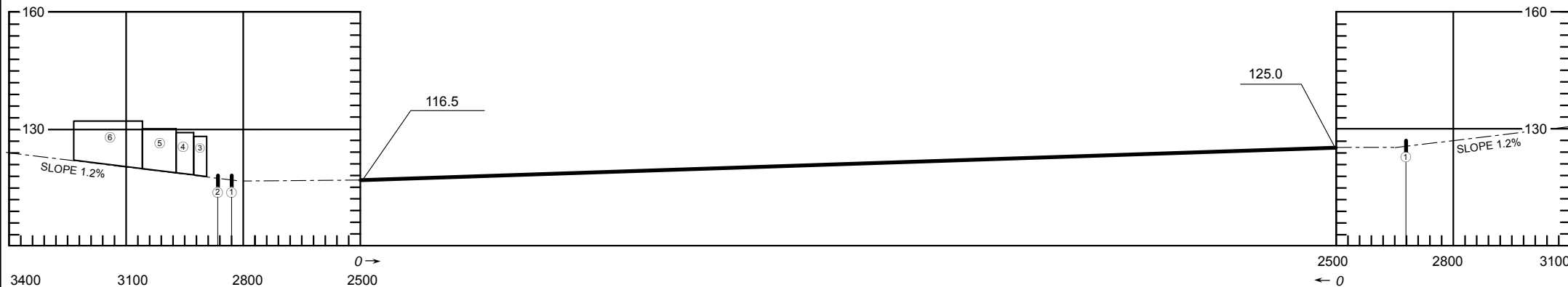
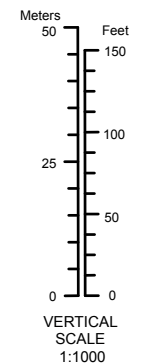


PAVLODAR

RWY 03/21

DECLARED DISTANCES		
RWY 03		RWY 21
2500	TAKE-OFF RUN AVAILABLE	2500
2650	TAKE-OFF DISTANCE AVAILABLE	2800
2500	ACCELERATE STOP DISTANCE AVAILABLE	2500
2500	LANDING DISTANCE AVAILABLE	2500

ORDER OF ACCURACY					
№	LAT	LON	H	HORIZONTAL, m	VERTICAL, m
①	52°12'17.24" N	077°5'14.89" E	126.62	0.71	0.06



REDUCED DECLARED DISTANCES FOR TAKE-OFF					
RWY	INTERSECTION	TORA	TODA	ASDA	LDA
03	TWY 1 - RWY	1176	1326	1176	
21	TWY 1 - RWY	1324	1624	1324	

LEGEND	
ANTENNA, POLE, TOWER	⊙
TREE	*
FOREST, VEGETATION	⌘
IDENTIFICATION NUMBER	①

HORIZONTAL SCALE 1:10000



THIS PAGE INTENTIONALLY LEFT BLANK